











01 Context map (location) | International, national, local and B Plan local







Key

- International trade 
- Africa 
- Asia Pacific 
- Australasia 
- European Union 
- Former Soviet Union and Eastern Europe 
- Latin America 
- Middle East 
- North America 
- Western Europe (excluding EU) 

- Strategic Development Plan Areas
- Aberdeen City and Shire 
- Dundee, Perth, Angus and North Fife 
- Edinburgh and South East Scotland 
- Glasgow and the Clyde Valley 

Satellite land use image

Ordnance Survey B Plan

- Movement 
- Green/Greenbelt 
- Place 
- Water 

02 Strategic (big picture) | X-ray and Abstract map

Key

Strategic concept



Spatial growth



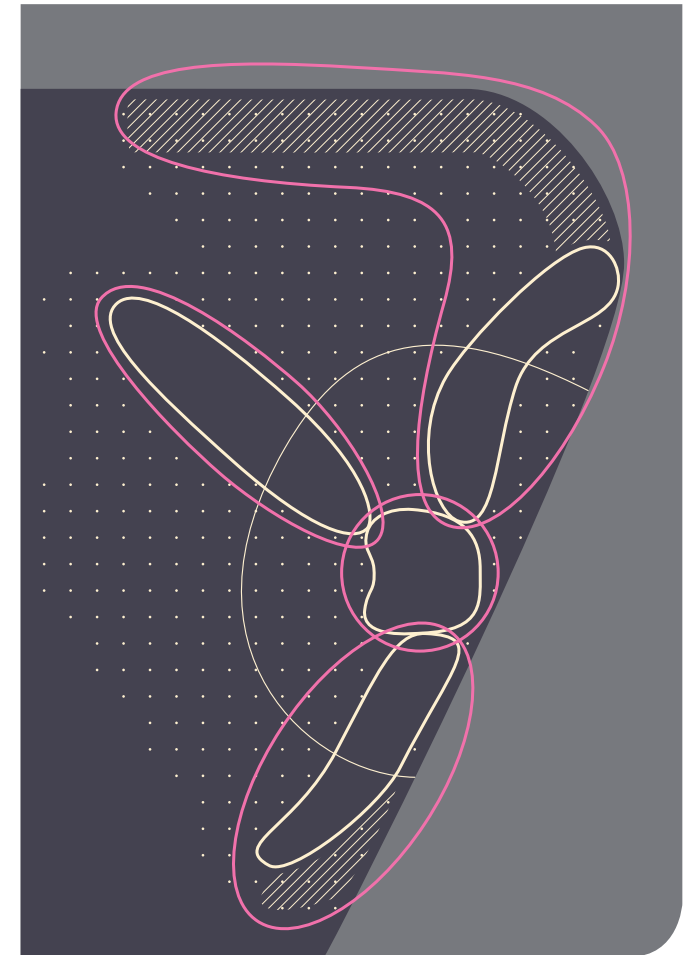
Regeneration



Local growth



Housing area boundary



Key

Growth: Spatial



Local

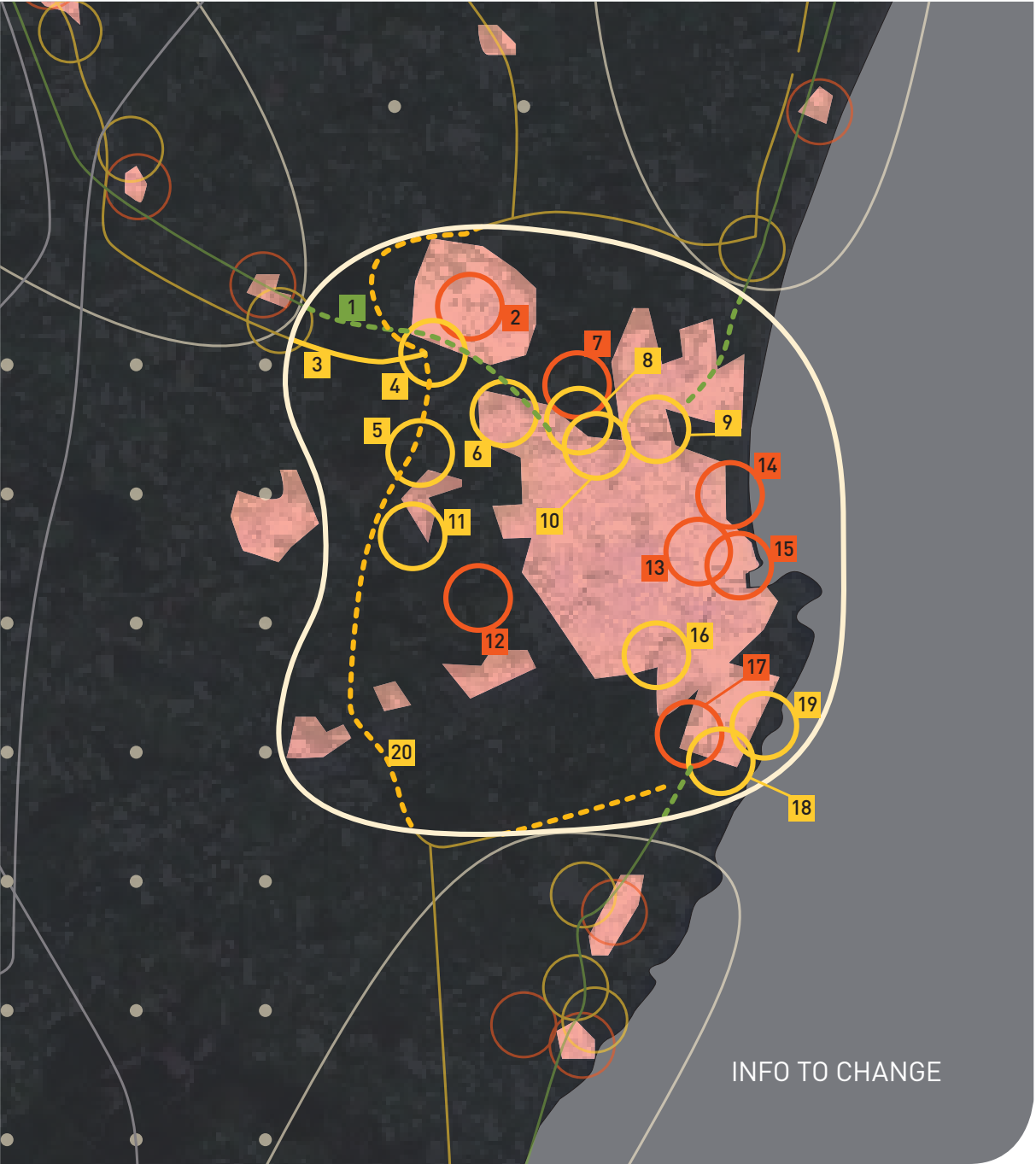


Regeneration



05 B Plan detail map (Area 1) | Aberdeen City

| Key | Existing | Proposed |
|----------------------|----------|----------|
| Spatial growth areas | | |
| Urban areas | | |
| Movement | | |
| Green | | |
| Place | | |



05 B Plan detail map (Area 4) | Huntly

| Key | Existing | Proposed |
|-----------------------|----------|----------|
| Spatial growth areas | | |
| Urban areas | | |
| Housing area boundary | | |
| Movement | | |
| Green | | |
| Place | | |
| Infrastructure | | |



05 B Plan detail map (Area 3) | Laurencekirk

Key Existing Proposed

Spatial growth areas



Urban areas



Housing area boundary



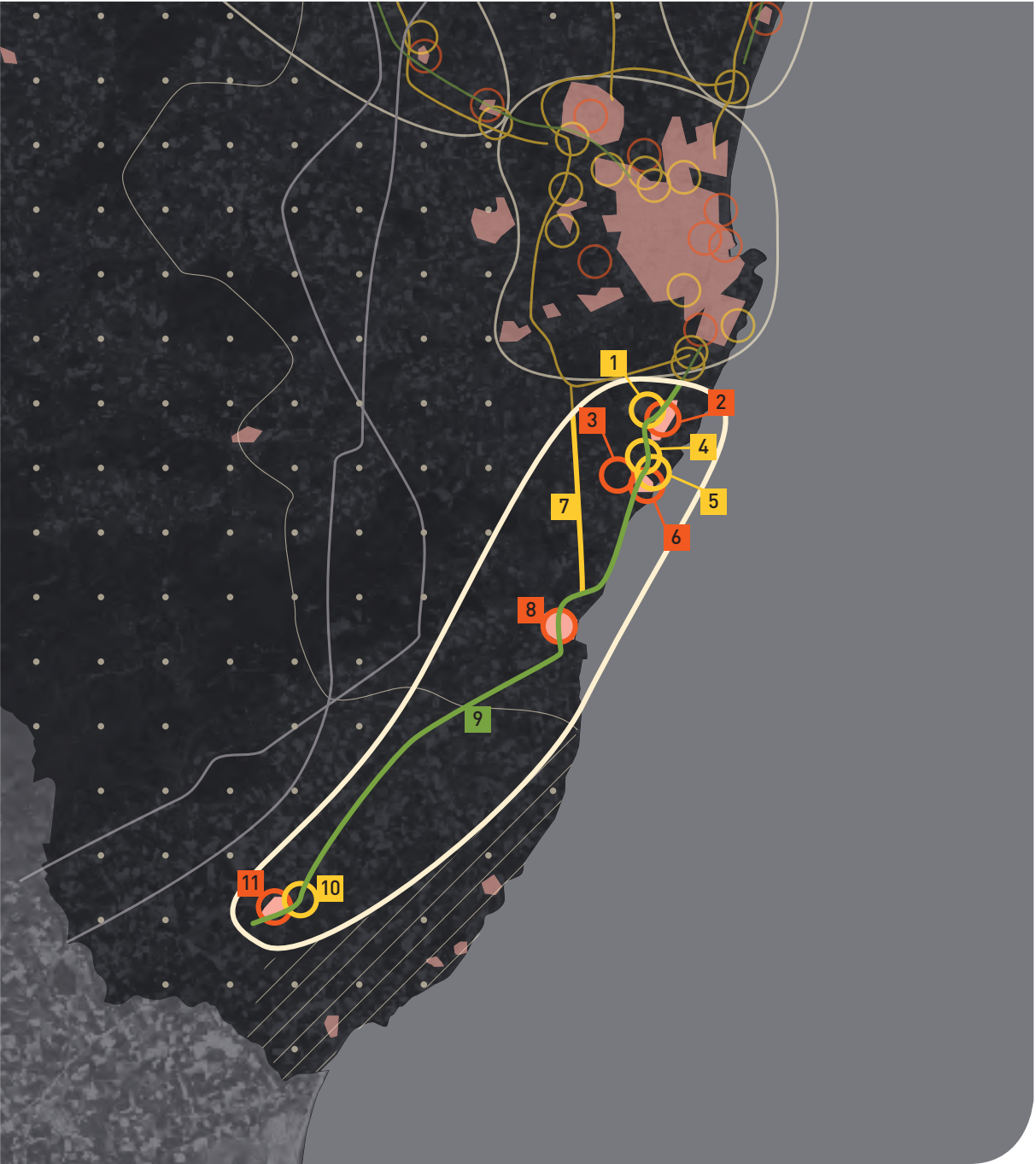
Movement



Green

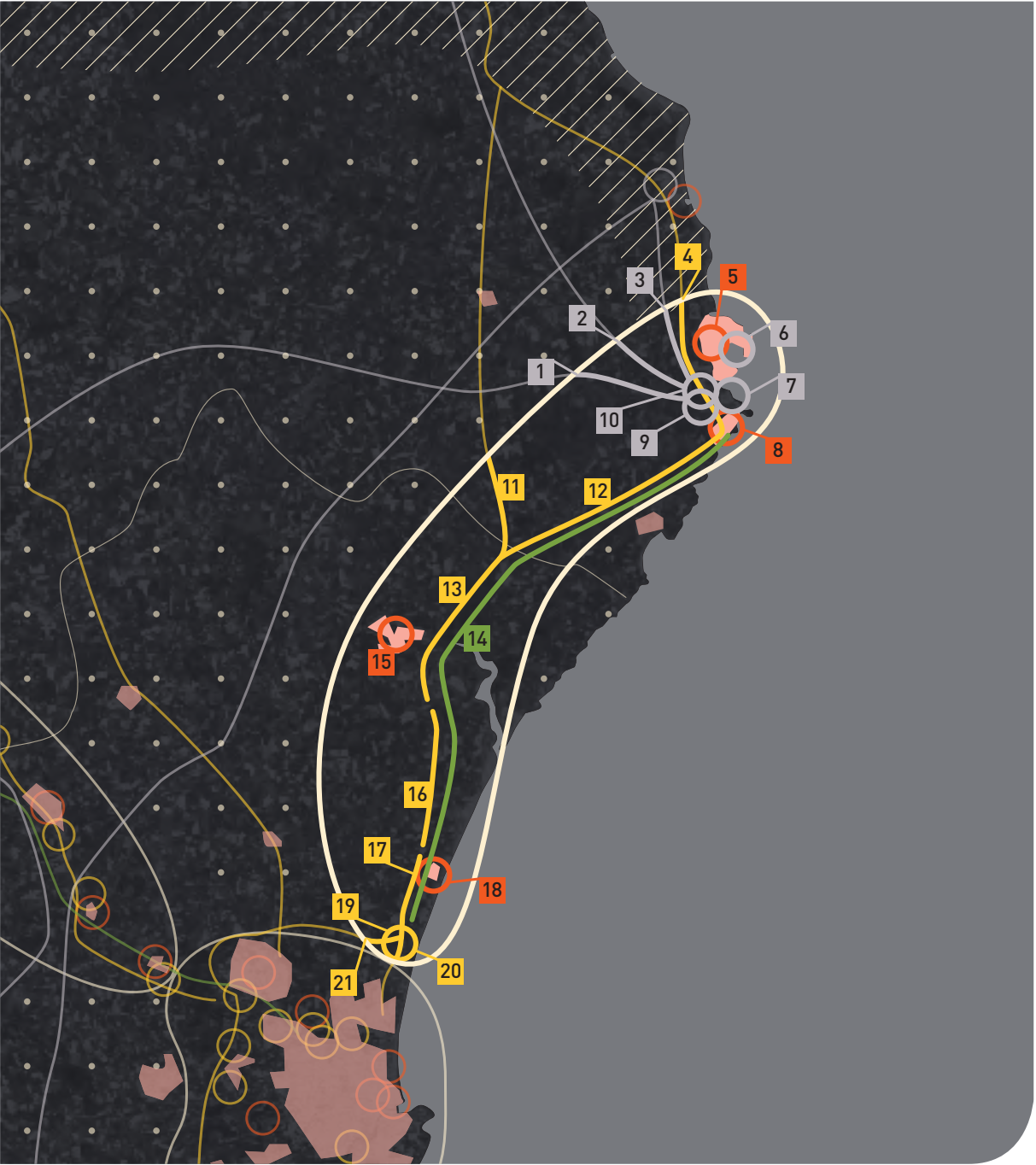


Place







05 B Plan detail map (Area 2) | Peterhead

| Key | Existing | Proposed |
|-----------------------|----------|----------|
| Spatial growth areas | | |
| Urban areas | | |
| Housing area boundary | | |
| Movement | | |
| Green | | |
| Place | | |
| Infrastructure | | |



Key



- Strategic concept 
- Spatial growth 
- Local growth 
- Regeneration 

Projects

- Movement 
- Green 
- Place 
- Infrastructure 
- Housing area boundary 



Key

- Spatial growth 
- Housing area boundary 
- Movement 
- Green 
- Place 
- Infrastructure 

